

KT82 Leg 1 - Aquaport to Lakehouse Bar & Grill (via Fee Fee Greenway and Creve Coeur Park)

Running Route

☆ Save Edit ▼

Details

📍 5.12 mi 🏔️ 91 ft

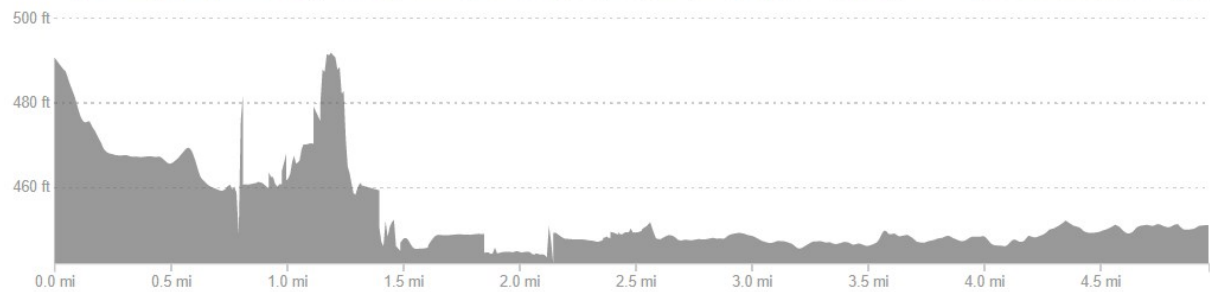
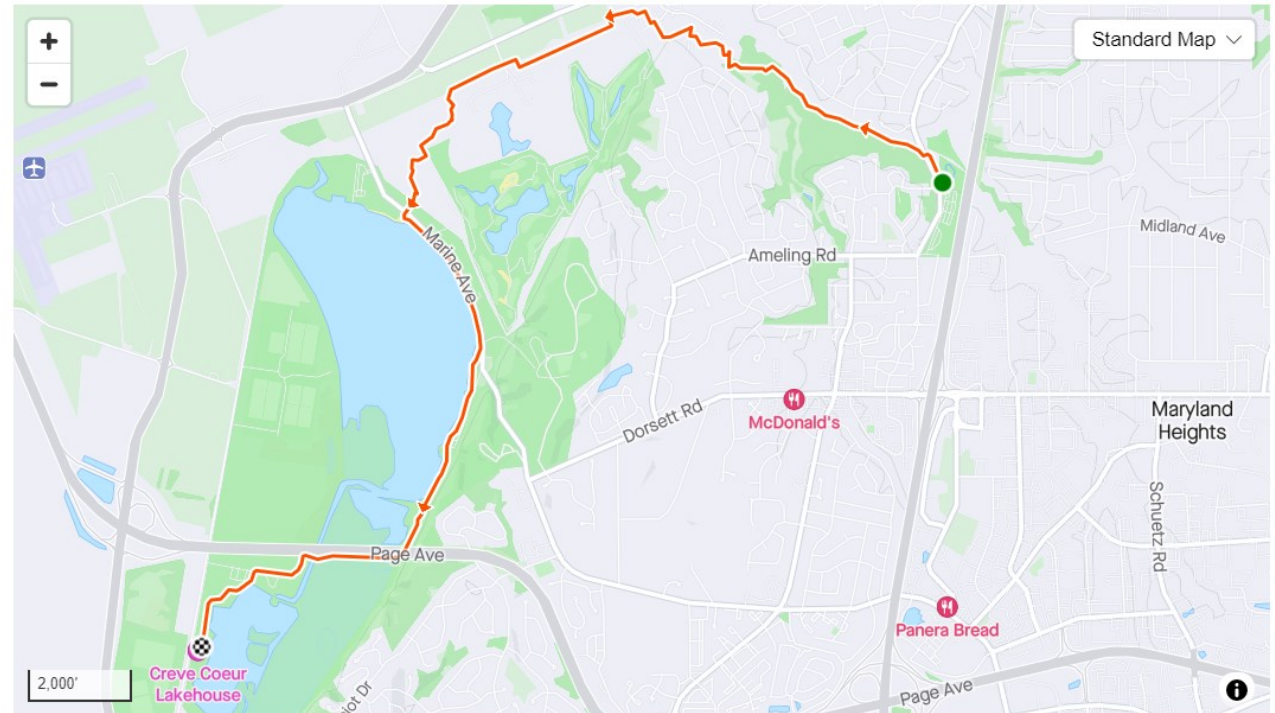
🕒 50:21

CREATED BY

Mona Vespa
August 27, 2019 · Public



Route and Elevation



KT82 Leg 2 - Lakehouse Bar & Grill to 364 Access (via Creve Coeur Extension)

Running Route

☆ Save Edit ▼

Details

📍 3.89 mi 📏 145 ft

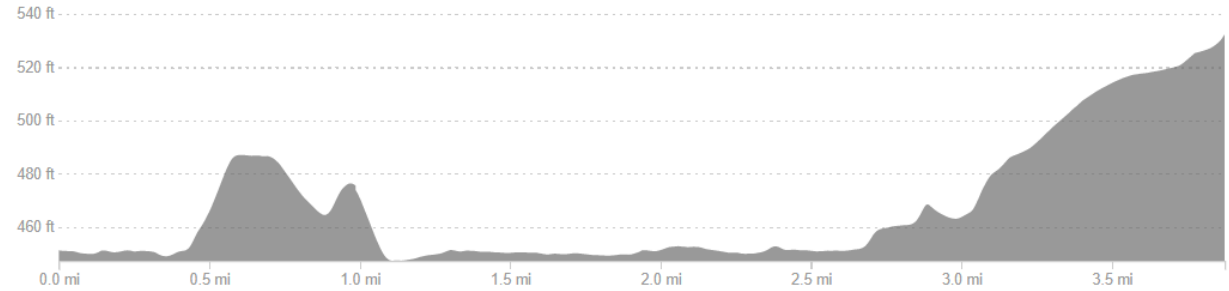
🕒 39:21

CREATED BY

Mona Vespa
August 27, 2019 · Public



Route and Elevation



KT82 Leg 3 - 364 Access to Greens Bottom Trailhead via Katy Trail

Running Route

☆ Save Edit ▼

Details

📍 3.21 mi 📏 7 ft

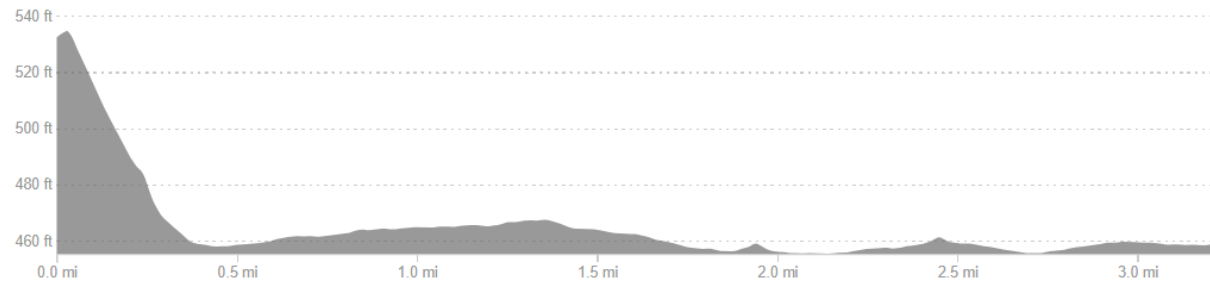
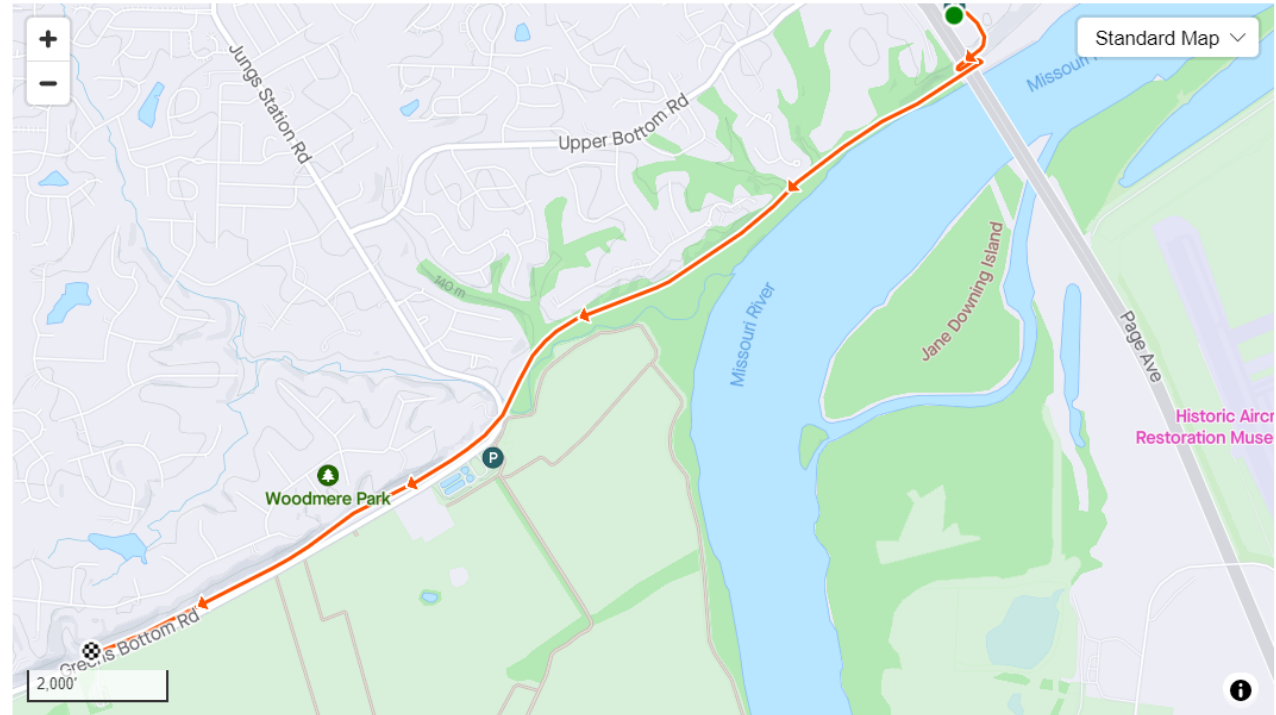
🕒 31:57

CREATED BY

Mona Vespa
August 27, 2019 · Public



Route and Elevation



KT82 Leg 4 - Greens Bottom to MO Research Park via Katy Trail and Busch Greenway

Running Route

[☆ Save](#) [Edit](#) [▼](#)

Details

📍 7.24 mi 🏔️ 121 ft

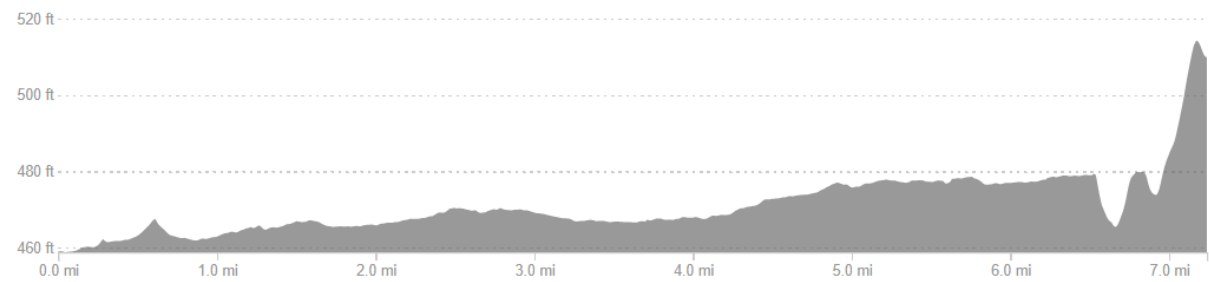
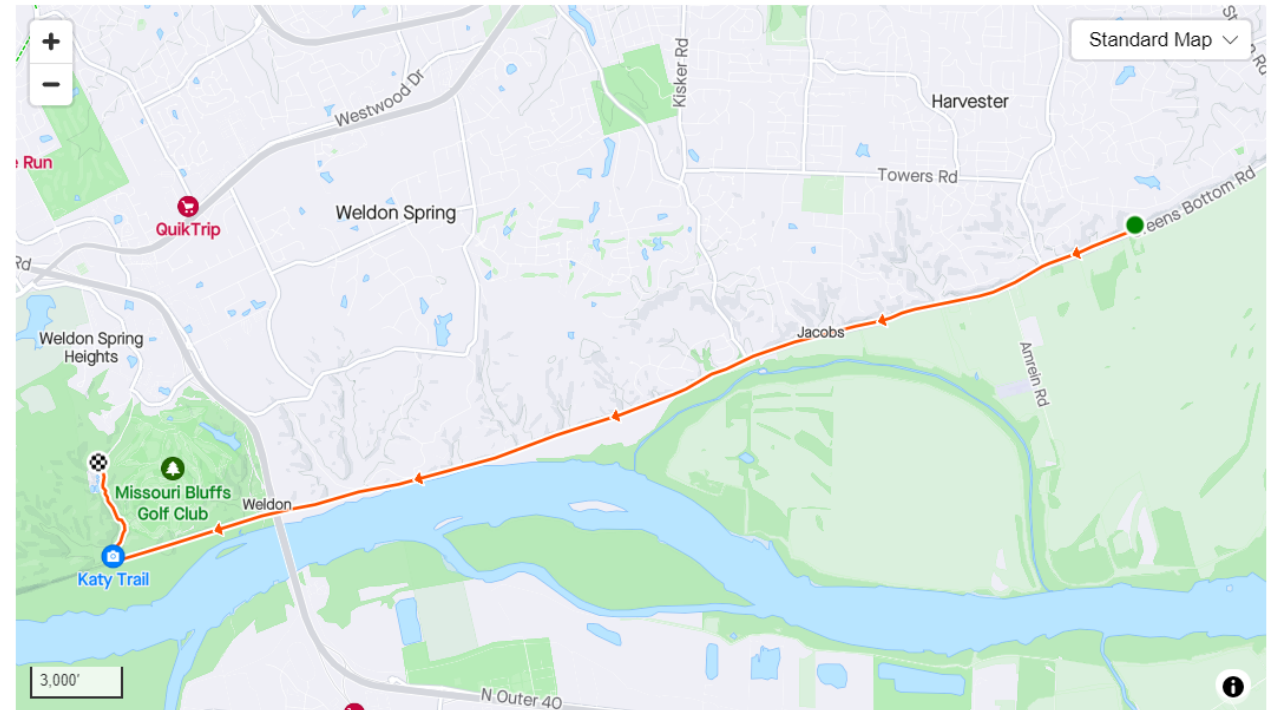
🕒 1:12:46

CREATED BY

Mona Vespa
August 27, 2019 · Public



Route and Elevation



KT82 Leg 5 - MO Research Park to Lewis & Clark Trail Head

Running Route

☆ Save Edit ▼

Details

📍 4.48 mi 🏔️ 378 ft

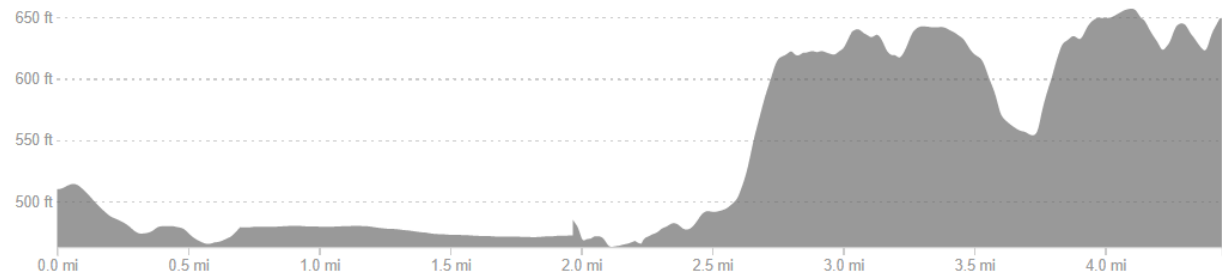
🕒 46:59

CREATED BY

Mona Vespa
August 27, 2019 · Public



Route and Elevation



KT82 Leg 6 - Lewis & Clark Trail Head to Weldon Spring Trail Head

Running Route

☆ Save Edit ⌵

Details

📍 5.66 mi 🏔️ 226 ft

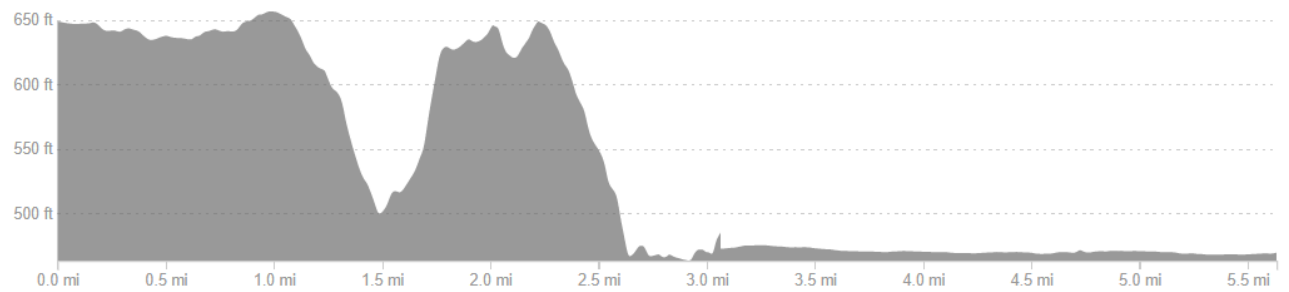
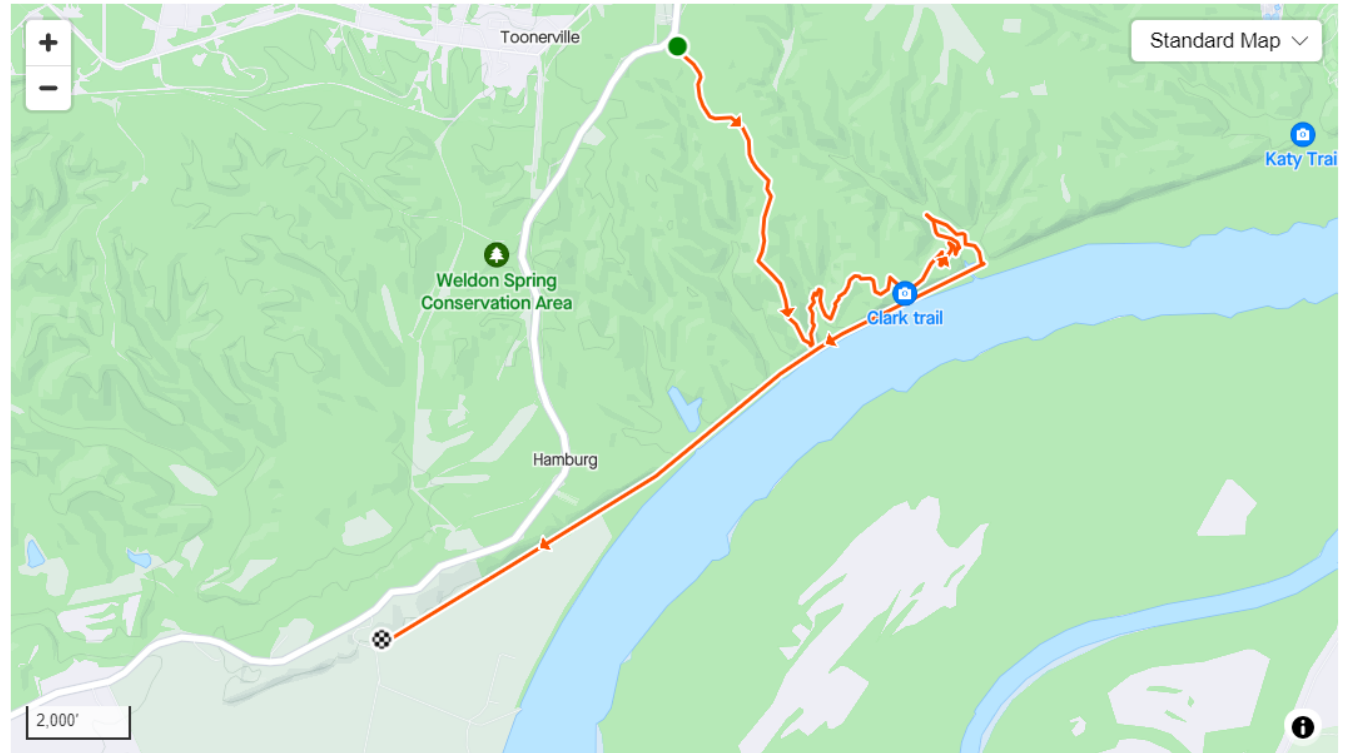
🕒 57:22

CREATED BY

Mona Vespa
August 27, 2019 · Public



Route and Elevation



KT82 Leg 7 - Weldon Spring Trail Head to Lost Valley Trail Head (Weldon Spring CA)

Running Route

[☆ Save](#) [Edit](#) [▼](#)

Details

📍 6.05 mi ⚙️ 331 ft

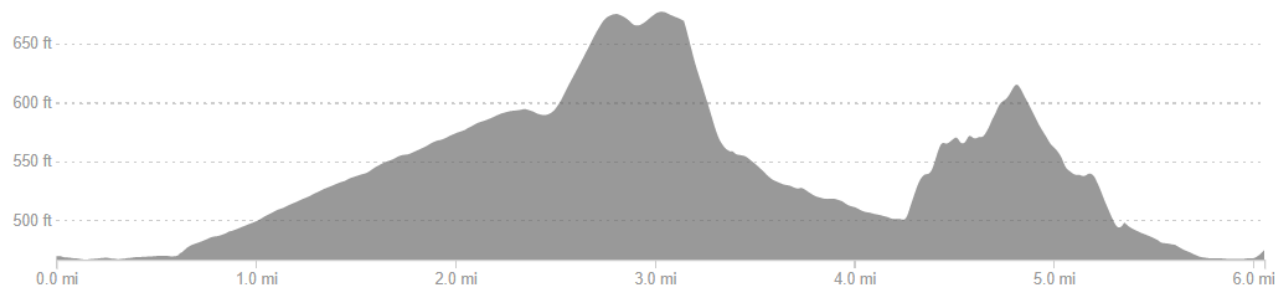
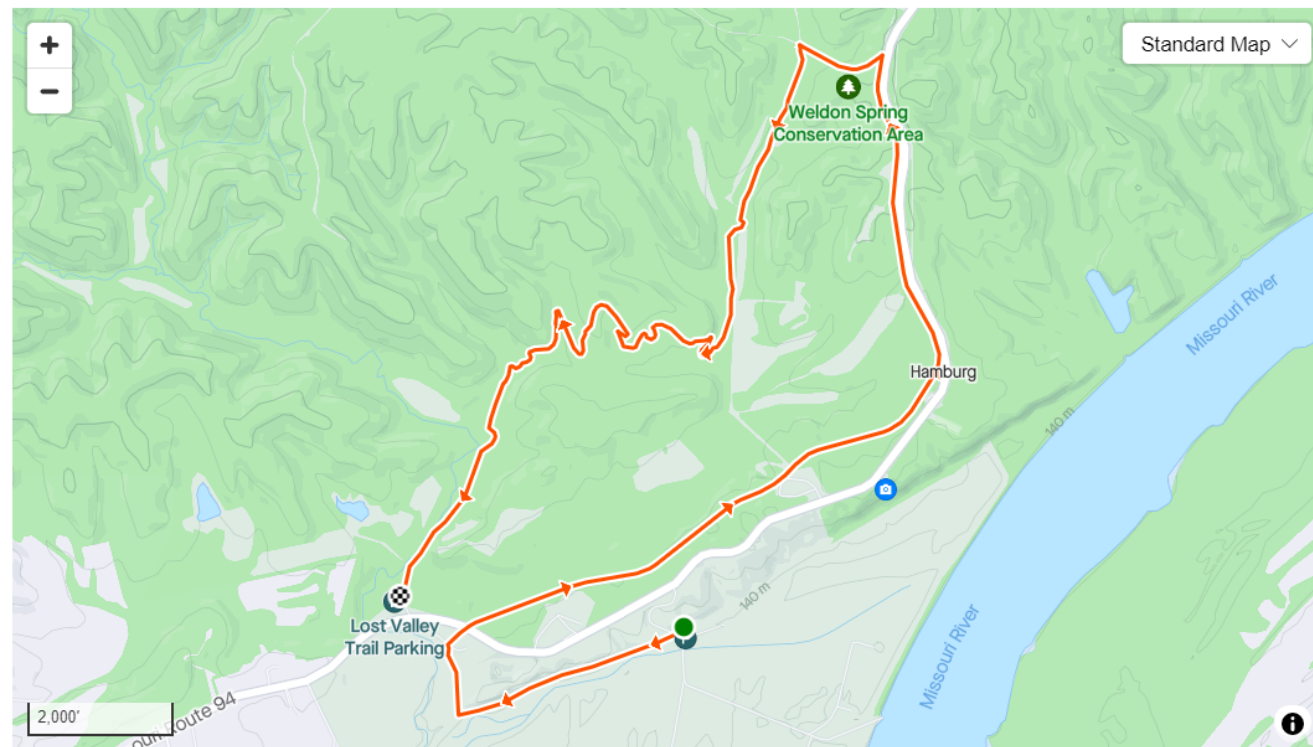
🕒 1:01:44

CREATED BY

Mona Vespa
August 28, 2019 · Public



Route and Elevation



KT82 Leg 8 - Weldon Spring Conservation Area to Matson via Hamburg Trail to Katy Trail

Running Route

[☆ Save](#) [Edit](#) [▼](#)

Details

📍 4.39 mi 📏 36 ft

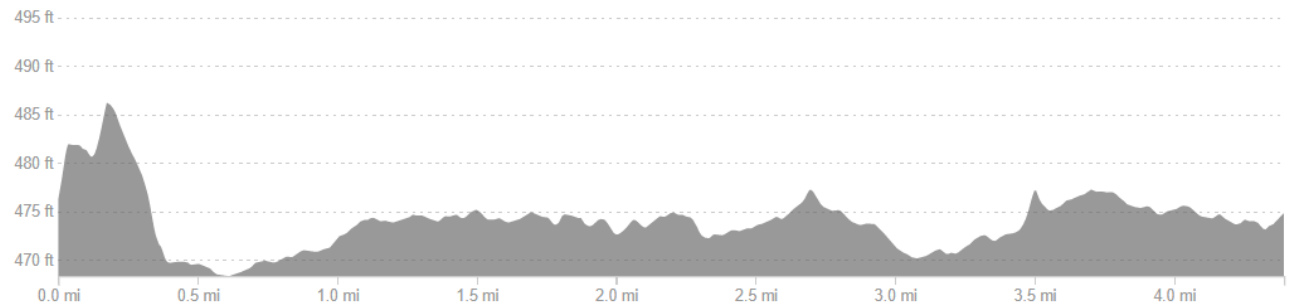
🕒 44:02

CREATED BY

Mona Vespa
August 27, 2019 · Public



Route and Elevation



KT82 Leg 9 - Matson to Klondike

Running Route

★ Saved Edit ▾

Details

📍 3.59 mi 🏔️ 97 ft

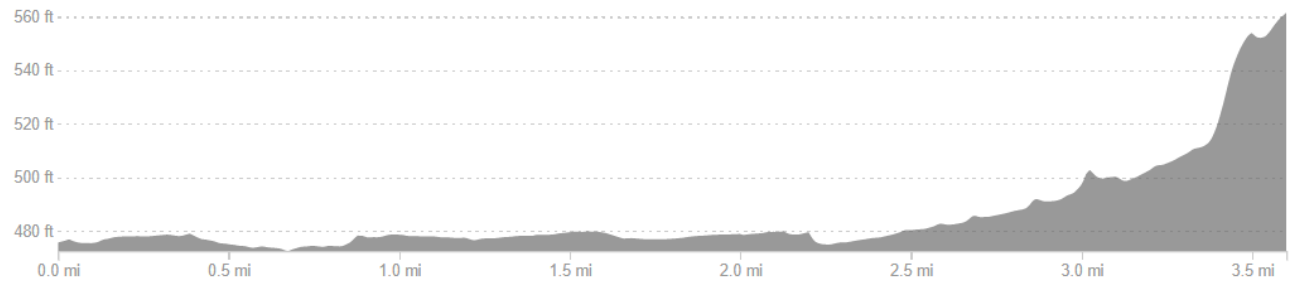
🕒 36:34

CREATED BY

Mona Vespa
April 19, 2023 · Public



Route and Elevation



KT82 Leg 10 - Klondike to Augusta

Running Route

★ Saved Edit

Details

📍 2.65 mi ⚡ 0 ft

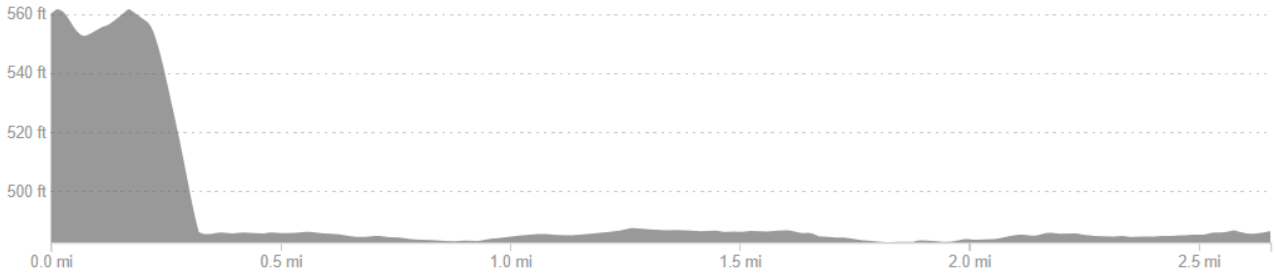
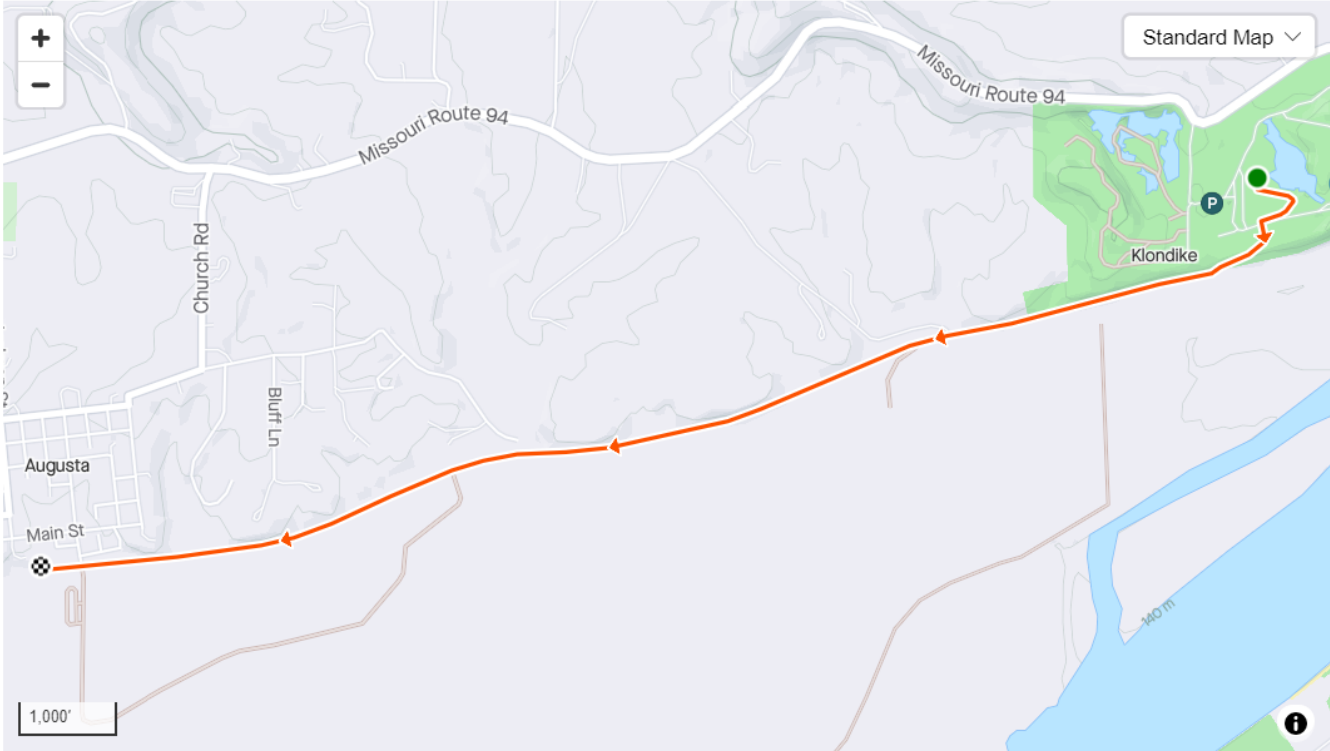
🕒 26:30

CREATED BY

Mona Vespa
April 19, 2023 · Public



Route and Elevation



KT82 Leg 11 - Augusta to Dutzow via Katy Trail

Running Route

☆ Save Edit ▼

Details

📍 7.56 mi 🏔️ 37 ft

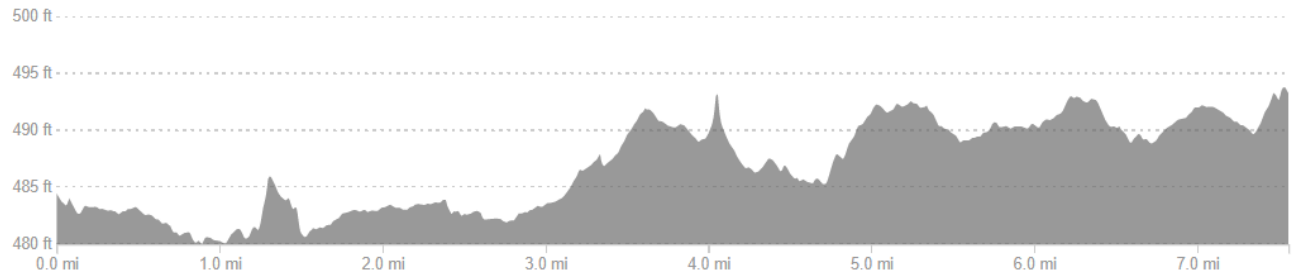
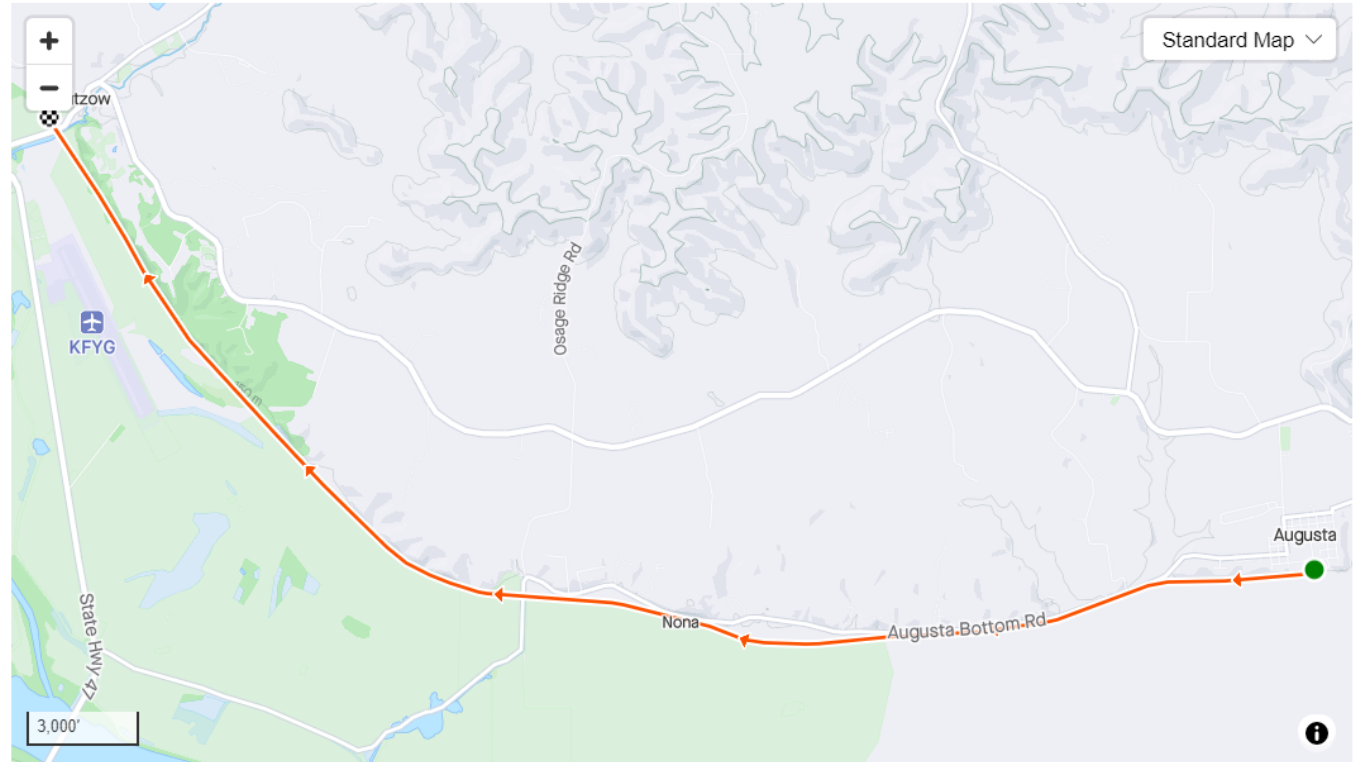
🕒 1:15:44

CREATED BY

Mona Vespa
August 27, 2019 · Public



Route and Elevation



KT82 Leg 12 - Dutzow to Marthasville via Katy Trail

Running Route

[☆ Save](#) [Edit](#) [▼](#)

Details

📍 3.78 mi ⚡ 7 ft

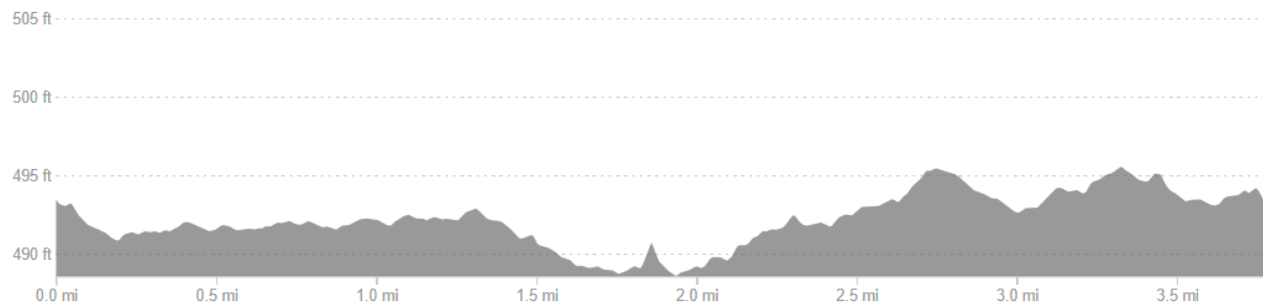
🕒 37:56

CREATED BY

Mona Vespa
August 27, 2019 · Public



Route and Elevation



KT82 Leg 13 - Marthasville to Treloar via Katy Trail

Running Route

[☆ Save](#) [Edit](#) [▼](#)

Details

📍 6.96 mi ⚡ 38 ft

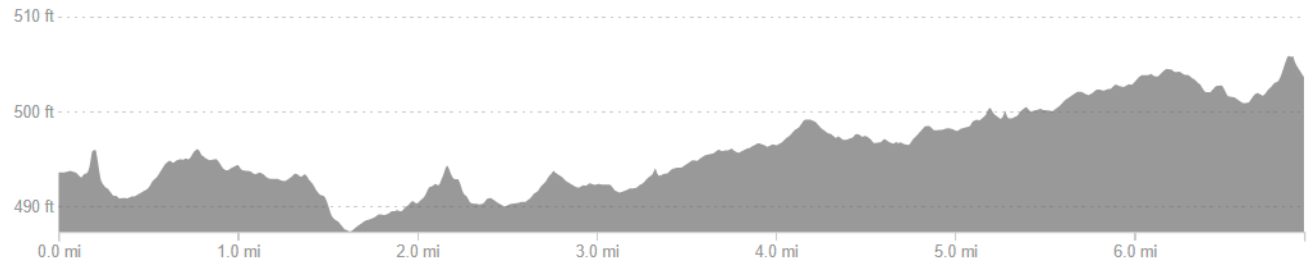
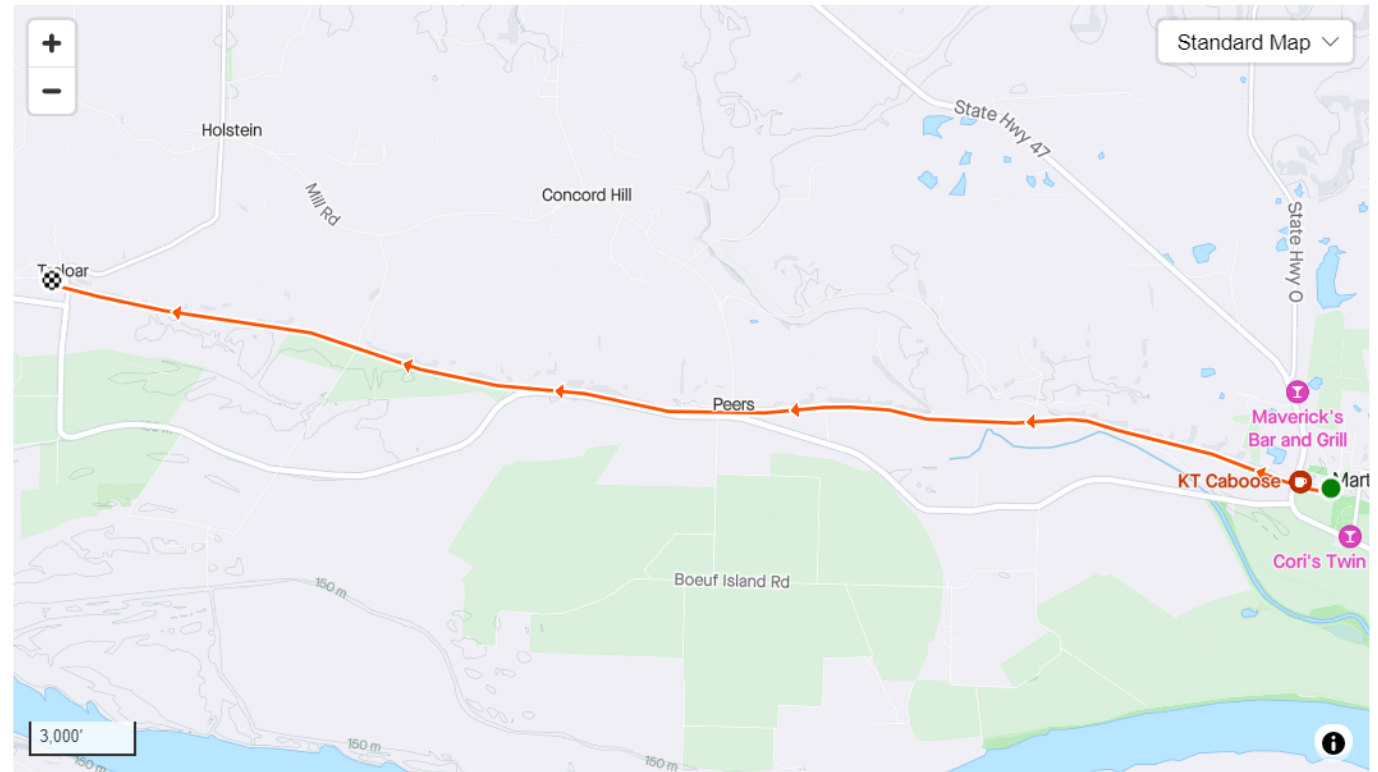
🕒 1:09:35

CREATED BY

Mona Vespa
August 27, 2019 · Public



Route and Elevation



KT82 Leg 14 - Treloar to Bernheimer Road via Katy Trail

Running Route

☆ Save

Edit



Details

📍 4.19 mi

📏 7 ft

🕒 42:01

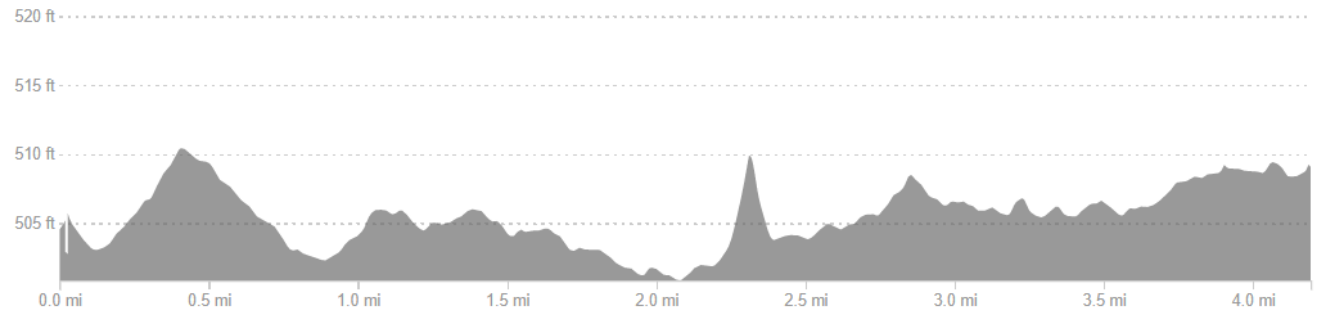
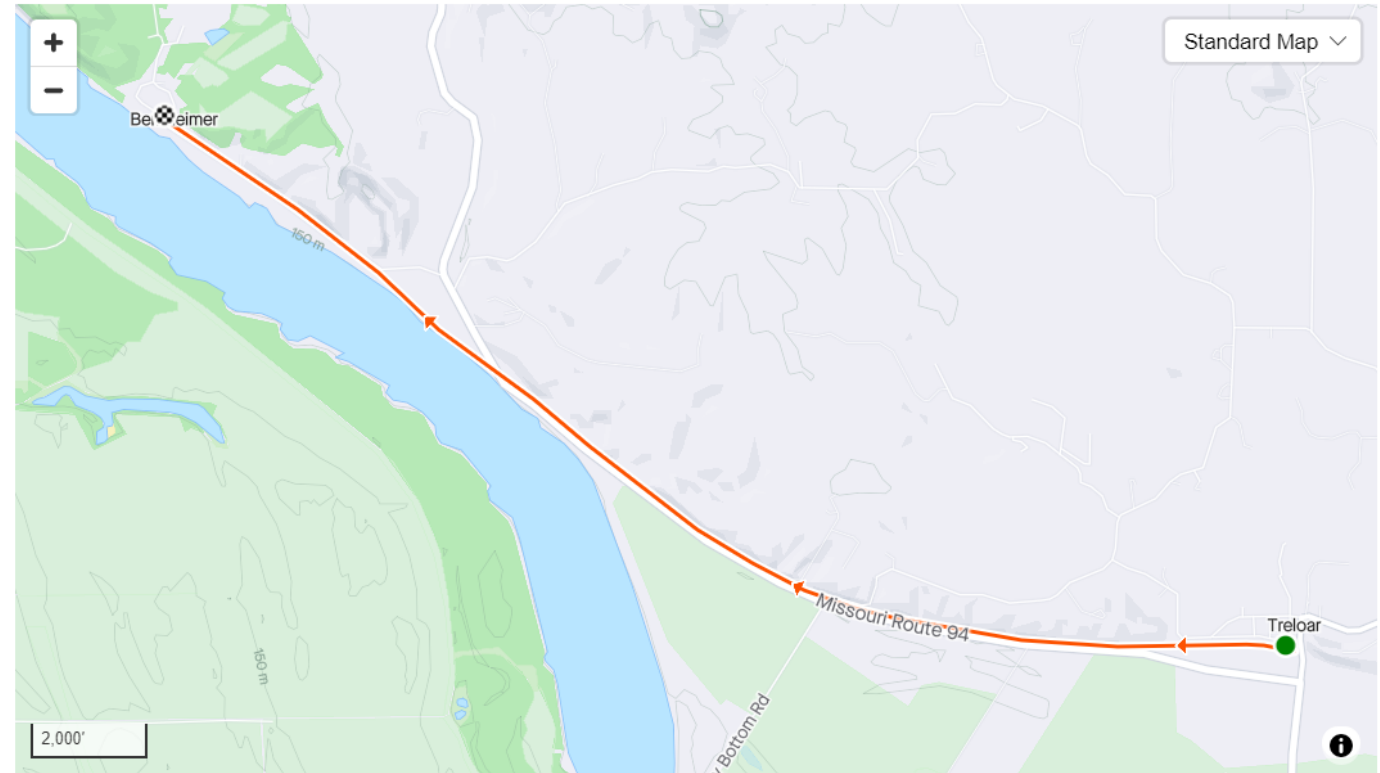
CREATED BY

Mona Vespa

August 27, 2019 · Public



Route and Elevation



KT82 Leg 15 - Bernheimer Road to Gore Case Community Center

Running Route

★ Saved Edit

Details

📍 6.11 mi 📏 23 ft

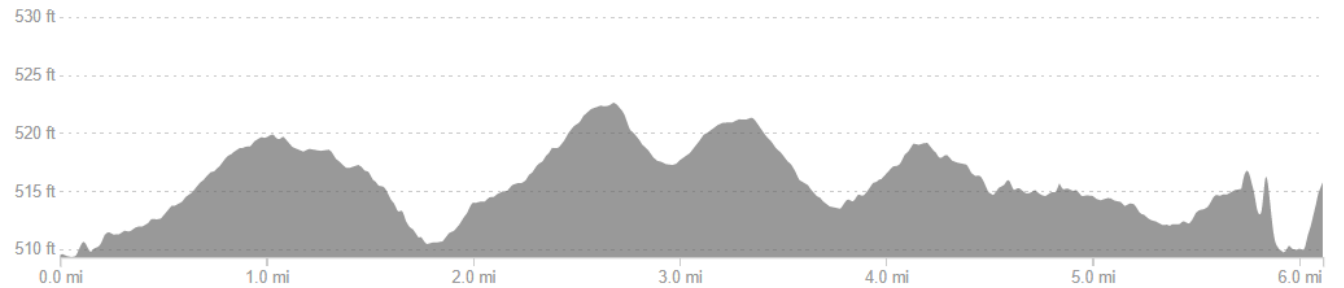
🕒 1:01:15

CREATED BY

Mona Vespa
April 19, 2023 · Public



Route and Elevation



KT82 Leg 16 - Gore Case Community Center to Case Road via country road and Katy Trail

Running Route

[☆ Save](#) [Edit](#) [▼](#)

Details

📍 2.69 mi 🏔️ 12 ft

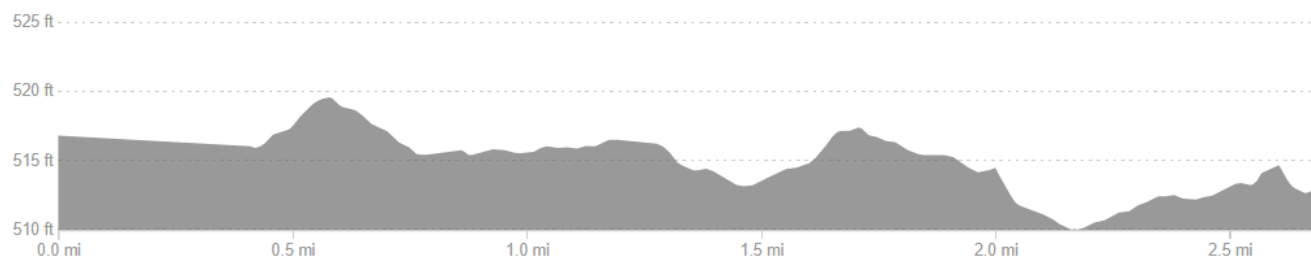
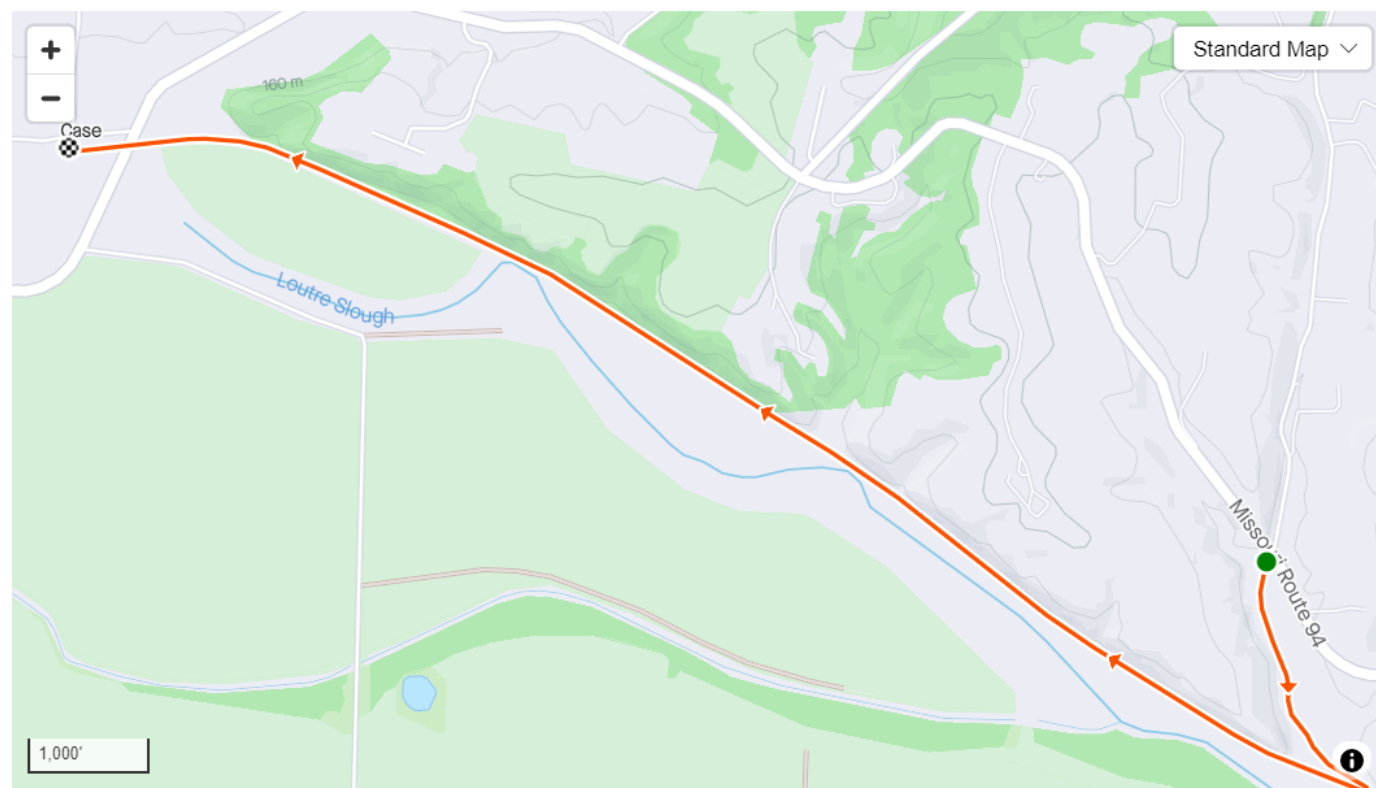
🕒 27:00

CREATED BY

Mona Vespa
August 27, 2019 · Public



Route and Elevation



KT82 Leg 17 - Case Road to McKittrick via Katy Trail

Running Route

[☆ Save](#) [Edit](#) [▼](#)

Details

📍 3.89 mi 🏔️ 9 ft

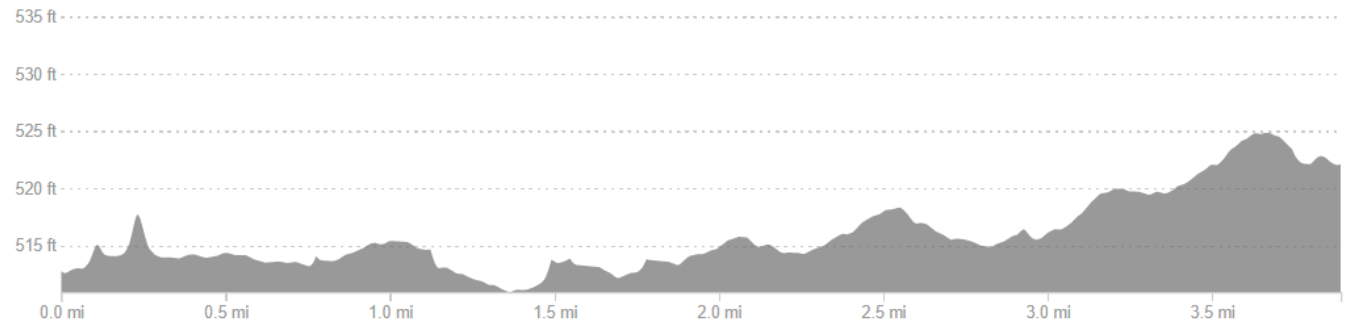
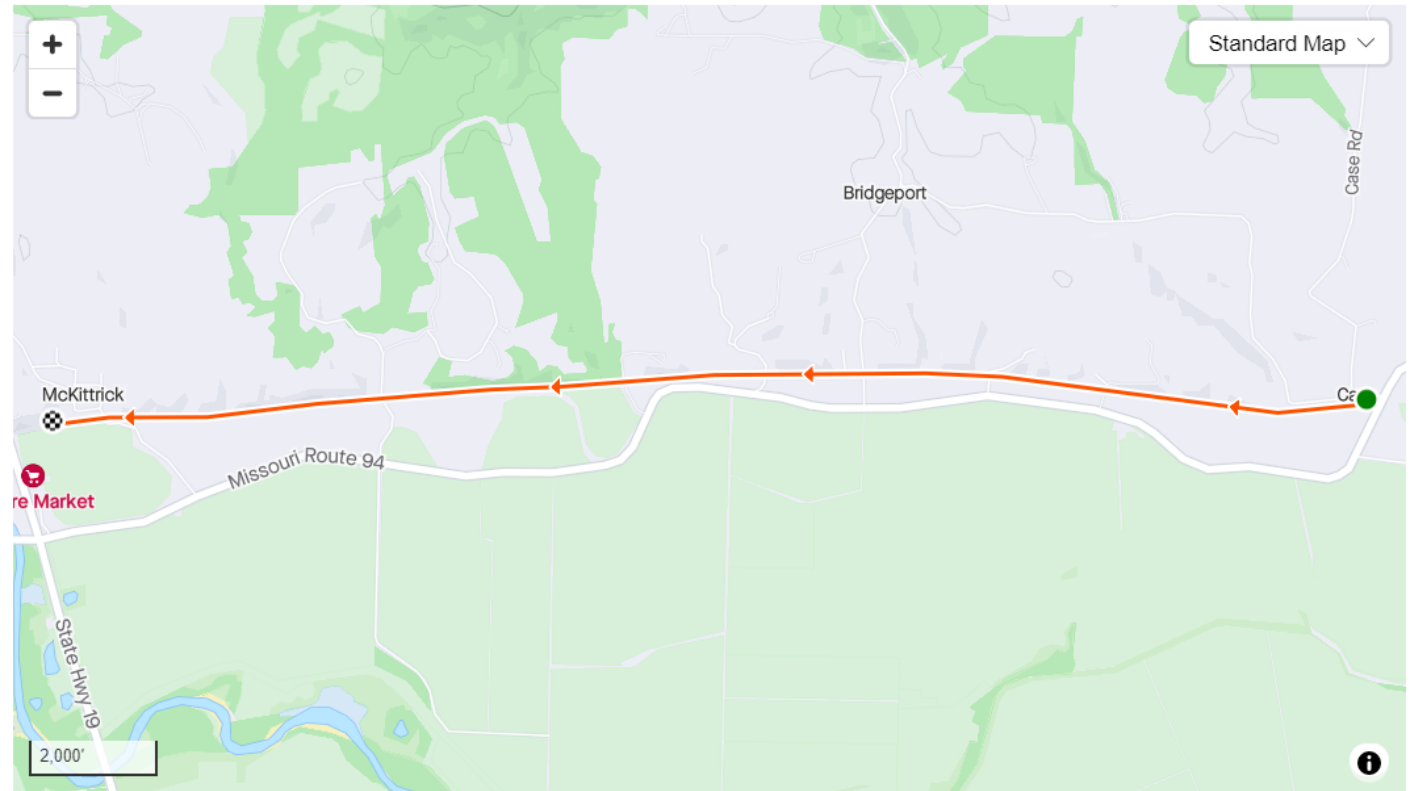
🕒 39:00

CREATED BY

Mona Vespa
August 27, 2019 · Public



Route and Elevation



KT82 Leg 18 - McKittrick to HERMANN!! via Katy Trail, Hwy 19, and city of Hermann roads :)

Running Route

[☆ Save](#) [Edit](#) [▼](#)

Details

📍 2.63 mi 📏 50 ft

🕒 26:29

CREATED BY

Mona Vespa
August 27, 2019 · Public



Route and Elevation

